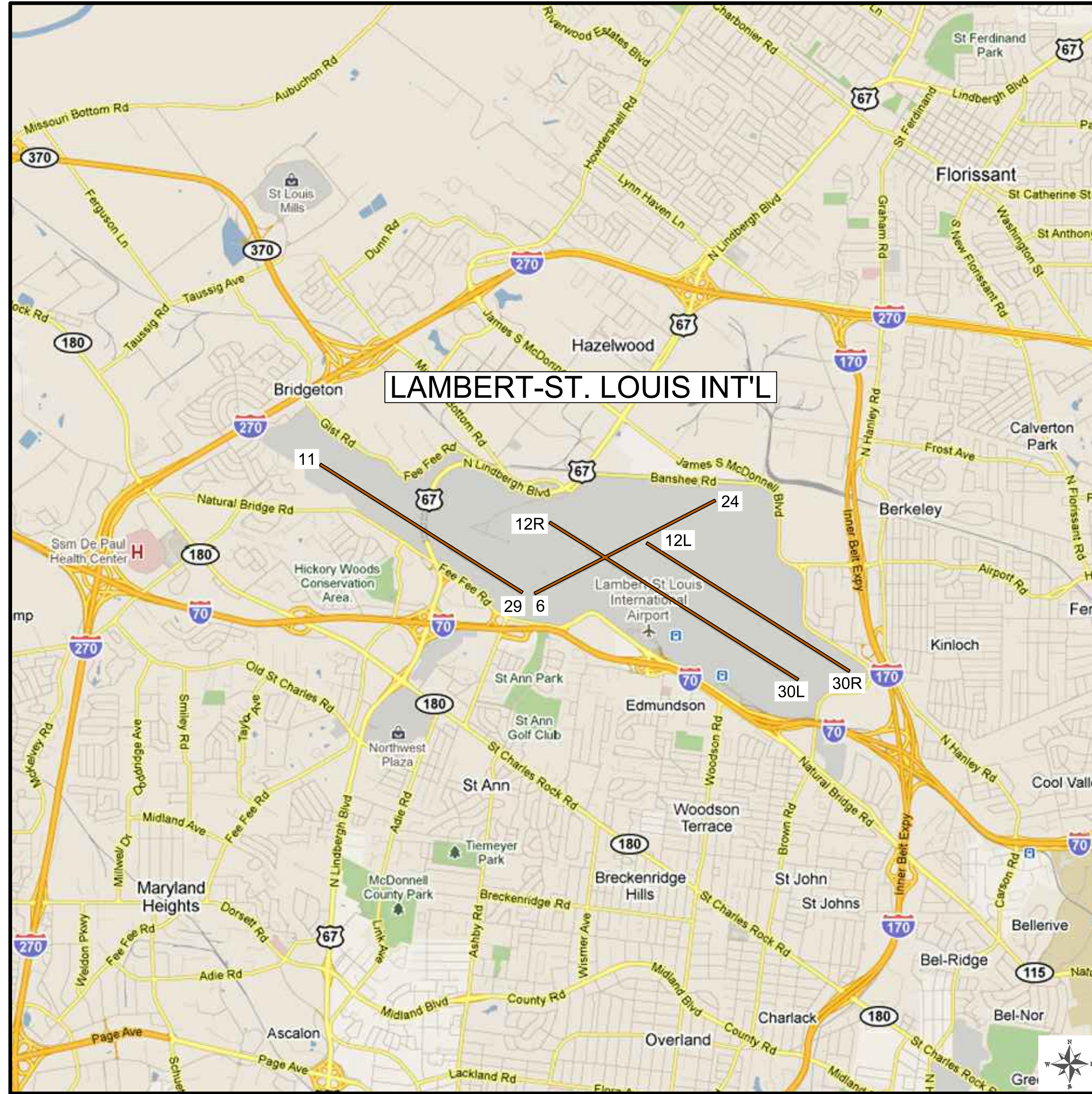



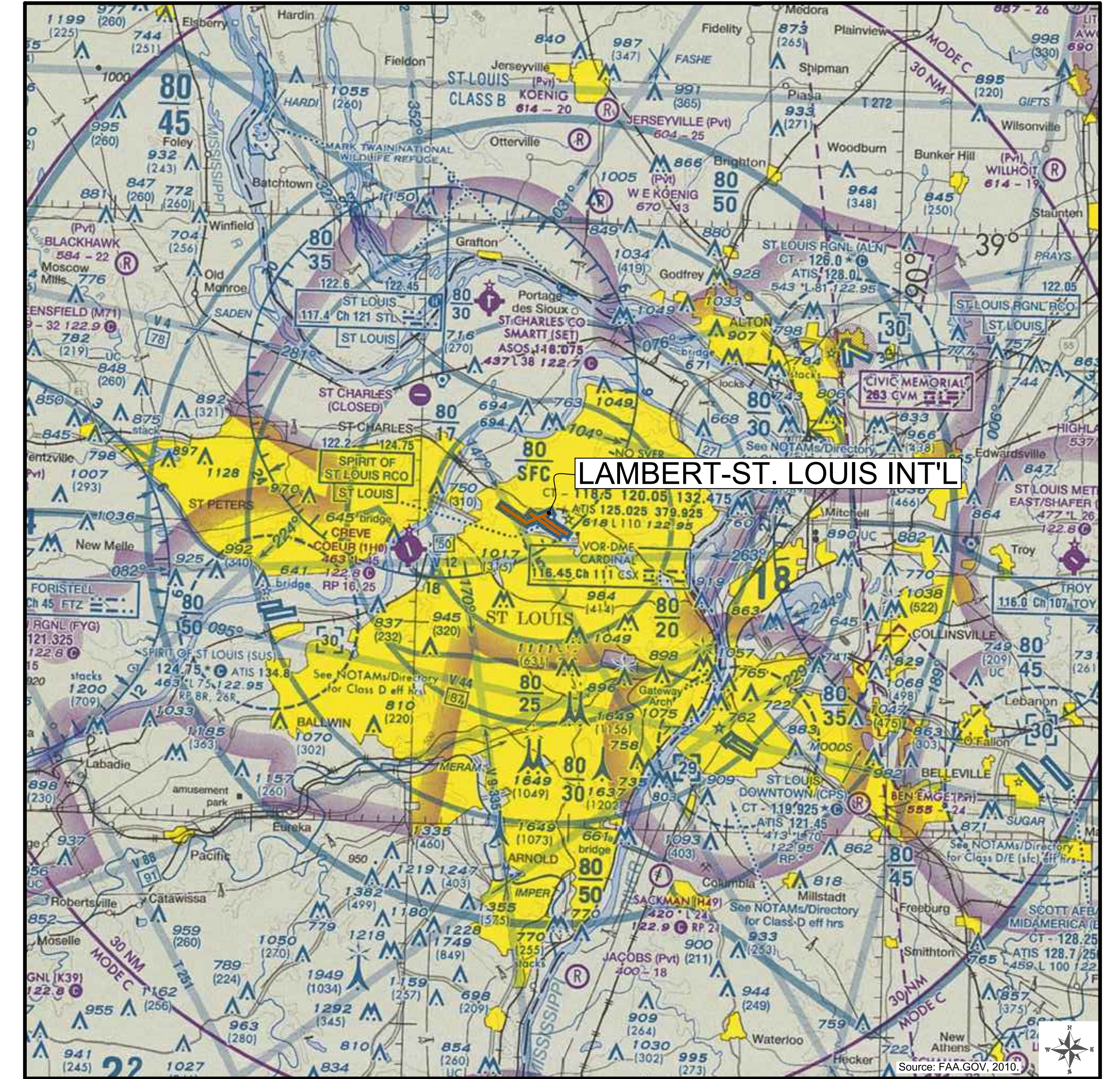
# AIRPORT LAYOUT PLAN UPDATE

# LAMBERT - ST. LOUIS INTERNATIONAL AIRPORT



**AIRPORT VICINITY MAP**  
N.T.S.

DRAWING INDEX	
SHEET NUMBER	TITLE
1 OF 37	COVER SHEET
2 OF 37	EXISTING AIRPORT LAYOUT PLAN
3 OF 37	FUTURE AIRPORT LAYOUT PLAN
4 OF 37	FUTURE AIRPORT SUB LAYOUT PLAN - RUNWAY 11/29
5 OF 37	FUTURE AIRPORT SUB LAYOUT PLAN - RUNWAY 6/24
6 OF 37	FUTURE AIRPORT SUB LAYOUT PLAN - RUNWAY 12/30
7 OF 37	AIRPORT DATA SHEET
8 OF 37	AIRPORT DATA SHEET (CONT.)
9 OF 37	PART 77 AIRSPACE PLAN (1:3000 SCALE)
10 OF 37	PART 77 AIRSPACE PLAN (1:3000 SCALE)
11 OF 37	PART 77 AIRSPACE OBSTRUCTION DATA
12 OF 37	PART 77 AIRSPACE OBSTRUCTION DATA (CONT.)
13 OF 37	PART 77 AIRSPACE OBSTRUCTION DATA (CONT.)
14 OF 37	PART 77 APPROACH PLAN & RUNWAY PROFILES - RUNWAY 11/29
15 OF 37	PART 77 APPROACH PLAN & RUNWAY PROFILES - RUNWAY 6/24
16 OF 37	PART 77 APPROACH PLAN & RUNWAY PROFILES - RUNWAY 12/30R
17 OF 37	PART 77 APPROACH PLAN & RUNWAY PROFILES - RUNWAY 12R/30L
18 OF 37	INNER PORTION OF THE APPROACH - RUNWAY 11 (CAT I/III)
19 OF 37	INNER PORTION OF THE APPROACH - RUNWAY 28 (CAT I)
20 OF 37	INNER PORTION OF THE APPROACH - RUNWAY 29
21 OF 37	INNER PORTION OF THE APPROACH - RUNWAY 6 (CAT I)
22 OF 37	INNER PORTION OF THE APPROACH - RUNWAY 24 (CAT I)
23 OF 37	INNER PORTION OF THE APPROACH DATA - RUNWAY 6/24
24 OF 37	INNER PORTION OF THE APPROACH - RUNWAY 12L (CAT I/III)
25 OF 37	INNER PORTION OF THE APPROACH - RUNWAY 30R (CAT I/III)
26 OF 37	INNER PORTION OF THE APPROACH - RUNWAY 12R (CAT I)
27 OF 37	INNER PORTION OF THE APPROACH - RUNWAY 30L (CAT I)
28 OF 37	INNER PORTION OF THE APPROACH DATA - RUNWAY 12R/30L
29 OF 37	DEPARTURE SURFACES RW 11/29 & 6/24
30 OF 37	DEPARTURE SURFACE DATA - RUNWAYS 11/29 & 6/24
31 OF 37	DEPARTURE SURFACES RW 12L/30R & 12R/30L
32 OF 37	DEPARTURE SURFACE DATA - RUNWAYS 12L/30R & 12R/30L
33 OF 37	TERMINAL AREA
34 OF 37	CARGO AREA
35 OF 37	ON-AIRPORT LAND USE
36 OF 37	OFF-AIRPORT LAND USE
37 OF 37	PROPERTY MAP (EXHIBIT A COVER SHEET)



**AIRPORT LOCATION MAP**  
N.T.S.

FAA LETTER OF APPROVAL  
1 OF 2

FAA LETTER OF APPROVAL  
2 OF 2



**COVER SHEET**

Revision Description	Date:	Drwn:	Revision Description	Date:	Drwn:
Airport Planning Department	11/2010	F.L.L.			
FAA Comments	2/2012	R.D.J.			
FAA Comments	1/2013	R.D.J.			

Drawing: 01-STL-COVER	Checked by: R.D.J.
Drawn by: F.L.L.	Issue Date: JANUARY 2013
Sheet: <b>1 OF 37</b>	

